

# Mother Miguel Information and Map

**Thanks for your interest in joining us for our Trail to Bay Challenge hike at Mother Miguel Mountain!**

**Please see below for more information on the site location and details.**

**Meeting Location:** We will meet just north of the Mt San Miguel Park parking lot located at 2335 Paseo Veracruz, Chula Vista, CA 91914.

**Driving directions:** Take 125 south to the Paradise Valley Road exit. Turn right onto Elkelton Place, then right onto Paradise Valley Road. After approximately .5 mile, turn left onto S Worthington Street. Continue as S Worthington Street turns into Sweetwater Road. Turn left onto Bonita Road, then take the next left onto San Miguel Road. Follow San Miguel Road for approximately .9 miles, then turn right onto Proctor Valley Road. Follow Proctor Valley Road for approximately .5 miles then turn left onto San Miguel Ranch Road. Continue as San Miguel Ranch Road turns into Mt Miguel Road, then turn left onto Paseo Veracruz.

**Suggested parking:** This locations parking lot is part of the Mt San Miguel Park, and has limited parking for the area. This lot is located at [2335 Paseo Veracruz, Chula Vista, CA 91914](https://www.google.com/maps/place/2335+Paseo+Veracruz,+Chula+Vista,+CA+91914)

**Nearest Trailhead and Restrooms to meeting location:** The nearest restrooms are located at Mt San Miguel Park center of the baseball fields. Please see map below for location.

**Program description:** We will look for wildlife and plants while discussing the Sweetwater Watershed and the importance of keeping our local areas clean. This hike has elevation changes and has some unstable areas of ground that may not be suitable for all; strong hiking footwear is highly suggested.

**Program Time:** Our hikes will begin at 8 am and will last until approximately 10:30am.

**Hike lengths:** This location will provide one or two hike options depending on the wants and needs of the group. This hike will lead up and around the mountain offering spectacular views of the surrounding city and the Sweetwater Reservoir. We estimate the hike to be 4 to 5 miles in length round trip and will last approximately 2 to 2 1/2 hours.




**Links for more information:**

- <http://hikingsdcounty.com/mother-miguel-mountain-aka-the-rockhouse/>
- <https://www.theoutbound.com/san-diego/hiking/hike-mother-miguel-mountain>

# Mother Miguel Mountain Map and Parking



**Map Key**

-  Parking
-  Meeting Location
-  Restrooms

